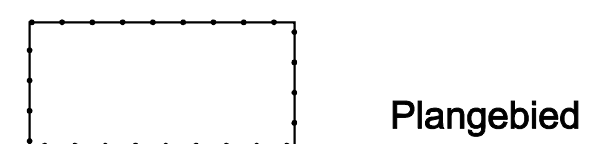


LEGENDA

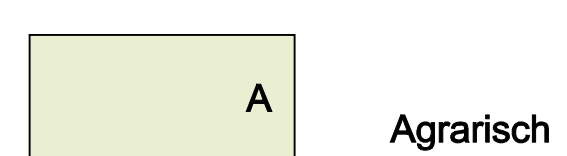
Plangebied



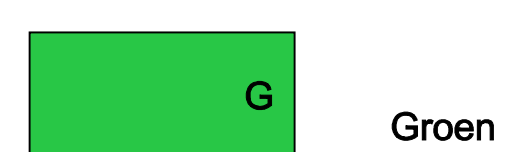
Plangebied

Bestemmingen

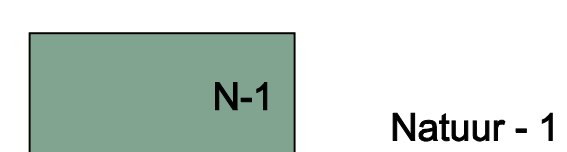
Enkelbestemmingen



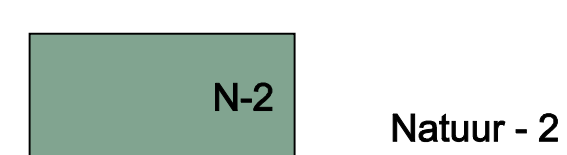
Agrarisch



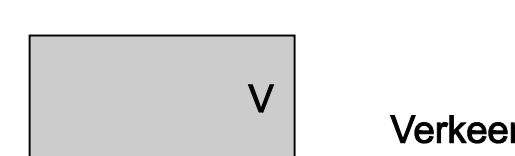
Groen



Natuur - 1



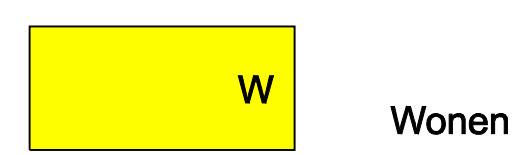
Natuur - 2



Verkeer



Water



Wonen

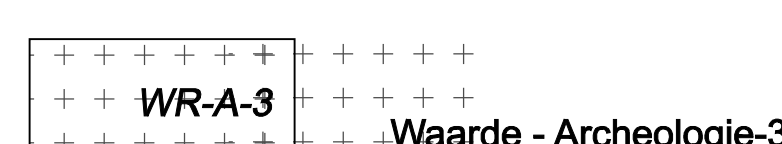
Dubbelbestemmingen



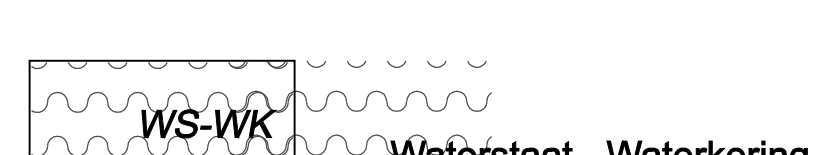
Leiding - Hoogspanningsverbinding



Leiding - Leidingstrook



Waarde - Archeologie-3



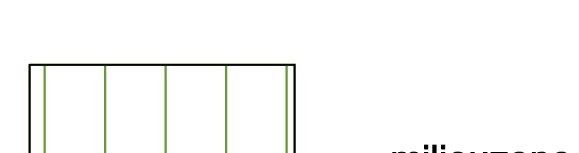
Waterstaat - Waterkering

Aanduidingen

gebiedsaanduidingen



geluidzone - industrie

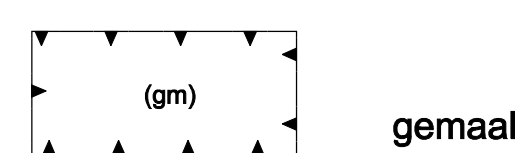


milieuzone

functieaanduidingen



cultuurhistorische waarden

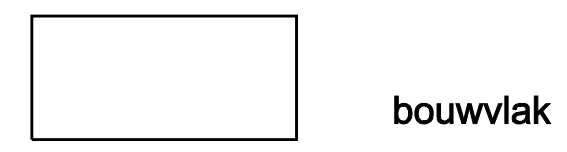


gemaal



specifieke vorm van verkeer - fiets/voetpad

bouwvlak



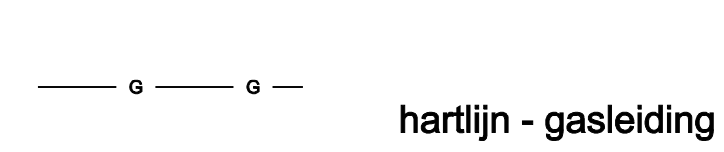
bouwvlak

maatvoeringsaanduidingen



maximale bouwhoogte (m)

figuuraanduidingen




hartlijn - gasleiding

verklaring



topografische ondergrond



Onderwerp	
Dijkversterking Oost blad 2 - Buitendijk	
DATUM	GET.
210213jh	S.O.
240913jh	gew.
schaal	
1:2500	
tek.nr.	
BP195Dijkdordtoost	