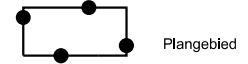


**LEGENDA**

**Plangebied**



Plangebied

**Bestemmingen**

**Enkelbestemmingen**



Detailhandel - 2



Verkeer

**Aanduidingen**

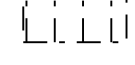
**gebiedsaanduidingen**



Milieuzone - bedrijf t/m categorie 3.2




Milieuzone - gezoneerd industrieterrein



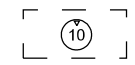
Milieuzone - zone geluidverkaveling

**bouwvlak**

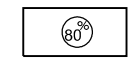


bouwvlak

**maatvoeringsaanduidingen**



maximale bouwhoogte (m)




maximum bebouwingspercentage (%)

**verklaring**



topografische ondergrond



<b>Onderwerp</b>	
Uitwerkingsplan Rogamlocatie	

DATUM	GET.
210716	S.O. P.J.
gew.	
schaal	
1:1000	
tak.nr.	
UP177Rogamlocatie	