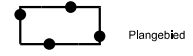


**LEGENDA**

**Plangebied**



Plangebied

**Bestemmingen**


**Enkelbestemmingen**



G Groen



T Tuin

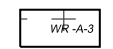


WA Water



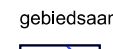
W Wonen

**Dubbelbestemmingen**



WR-A-3 Waarde - Archeologie - 3


**Aanduidingen gebiedsaanduidingen**



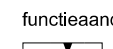
veiligheidszone - vervoer gevaarlijke stoffen



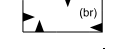
bouwvlak



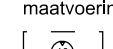
functieaanduidingen




(br) brug



maximale bouwhoogte (m)



topografische ondergrond



Onderwerp  
 17e herz Dubbeldam,  
 locatie Loswalweg 20

DATUM	GET.
220823JH	S.O.
gew.	
schaal	
tek.nr.	