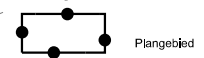


LEGENDA

Plangebied



Plangebied

Bestemmingen

Enkelbestemmingen

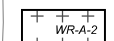


Tuin

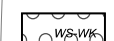


Wonen

Dubbelbestemmingen




Waarde - Archeologie 2



Waterstaat - Waterkering

functieaanduidingen



cultuurhistorische waarden

bouwvlak

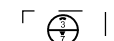


bouwvlak

maatvoeringsaanduidingen



maximale bouwhoogte (m)




maximale goot- en bouwhoogte (m)

verklaring



topografische ondergrond



3e herziening bestemmingsplan  
 Nieuwe Dordtse Biesbosch,  
 locatie Zeedijk 3

DATUM	GET.
141217jh	S.O.
gfw.	
schaal	
1:1000	
M.K.N.T.	
R.G.B./D.O./S.P./P.173/Herz/B.S.	