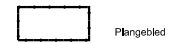


LEGENDA

Plangebied



Bestemmingen

Enkelbestemmingen

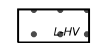


Tuin



Wonen

Dubbelbestemmingen



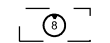
Leiding - Hoogspanningsverbinding

bouwwvlak



bouwvlak

maatvoeringsaanduidingen




maximale bouwhoogte (m)

verklaring



topografische ondergrond



Onderwerp

**5e herziening bestemmingsplan
Dordtse Kil, locatie Rijksstraatweg 131**

DATUM	GET.
	S.G.
gew.	
140721JH	
schaal 1:1000	
tek.nr. BP190Herzstrwg131	